










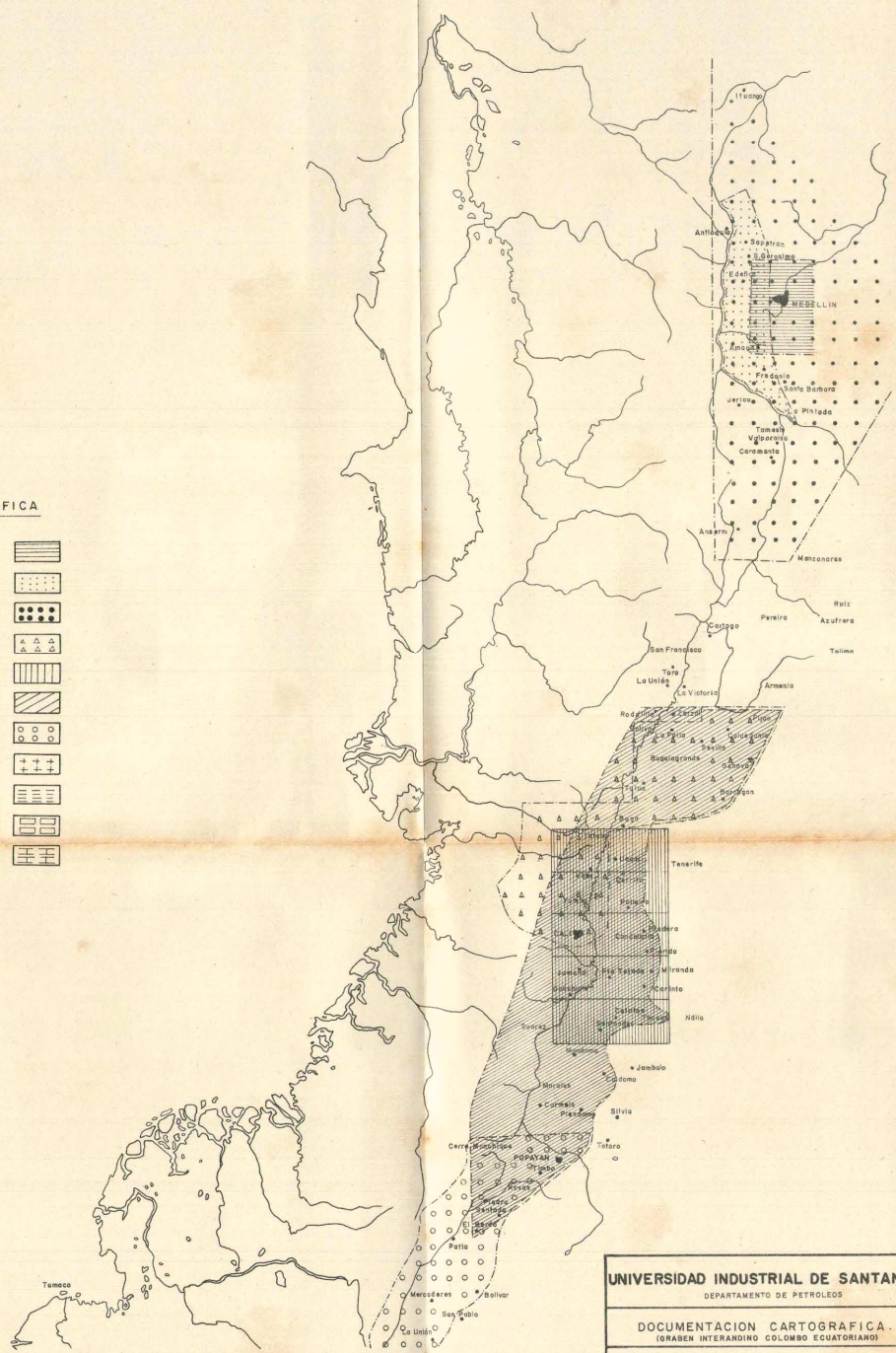


DOCUMENTACION CARTOGRAFICA

Gerardo Baturo A.	1:50.000	
E. Grosse	1:50.000	
Ingeominas	1:500.000	
Nelson	1:150.000	
Cacalón	1:20.000	
Kelzer	1:100.000	
Grosse	1:200.000	
Grosse	1:500.000	
Sauer	1:500.000	
Liddle and Palmer	1:50.000	
Marks	1:770.000	



UNIVERSIDAD INDUSTRIAL DE SANTANDER
 DEPARTAMENTO DE PETROLEOS

DOCUMENTACION CARTOGRAFICA.
 (GRABEN INTERANDINO COLOMBO ECUATORIANO)

AUTOR: CARLOS E. ACOSTA A.
 BOLETIN DE GEOLOGIA U.I.S. Nº 26

DIBUJANTE:
 GLORIA I. CARDOZO B. BUCARAMANGA, NOV. DE 1977